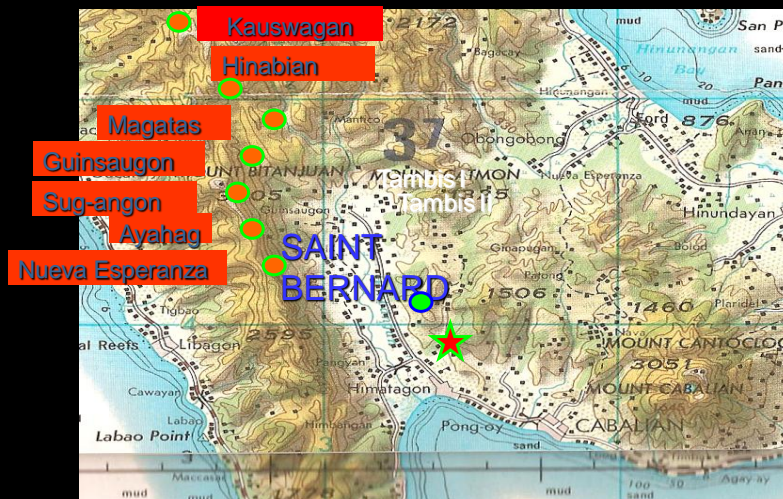
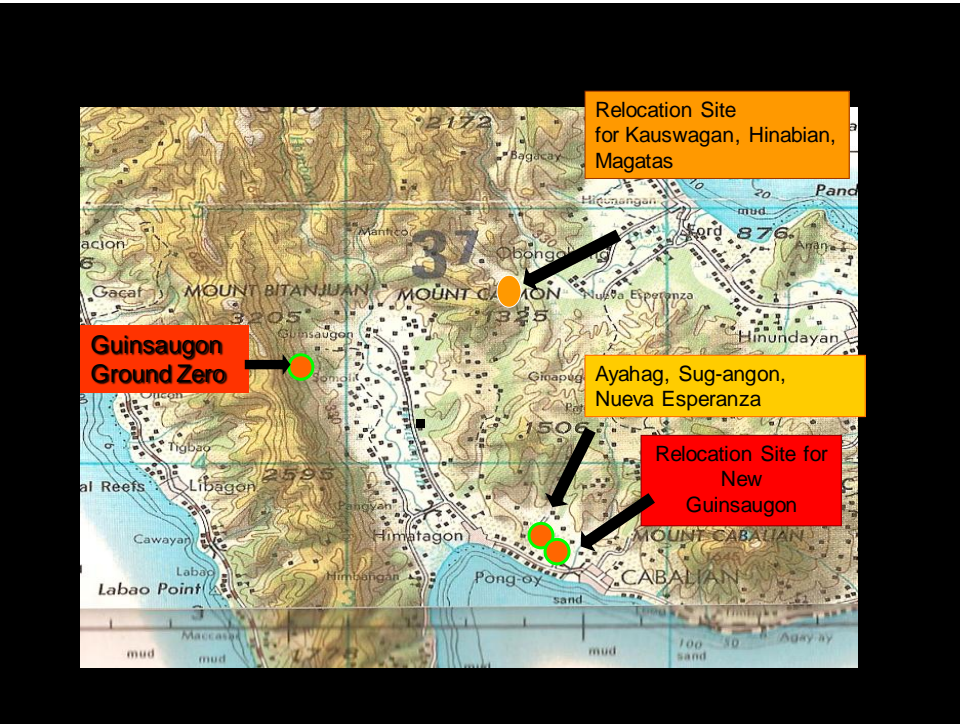


2006 Guinsaugon Landslide: Recovery Using The ACCORD Model



Permanent Relocation of Communities at Risk

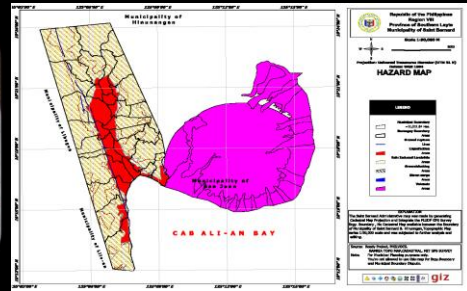




Permanent Housing



Strengthening Assets and Capacities of Communities and Local Government Units for Resilience to Disasters (ACCORD) Project



Starting with Multi-hazard mapping & participatory risk assessment



Capacity-Building Activities: Municipal Contingency Planning

All departments
in the municipal
level are
involved



Barangay or Village Contingency Planning



There is ownership of the plan

All sectors are represented



Local Flood Early Warning System (manual & automatic)



Landslide Motion Sensors (experimental stage)



Improved Communication System



Public address system



Community and School drills



Small-scale structural mitigation



Gabions and dredging



Thru "bayanihan" or spirit of cooperation



Non-structural: Ridge to Reef approach



Contour farming on slopes

Mangrove plantation

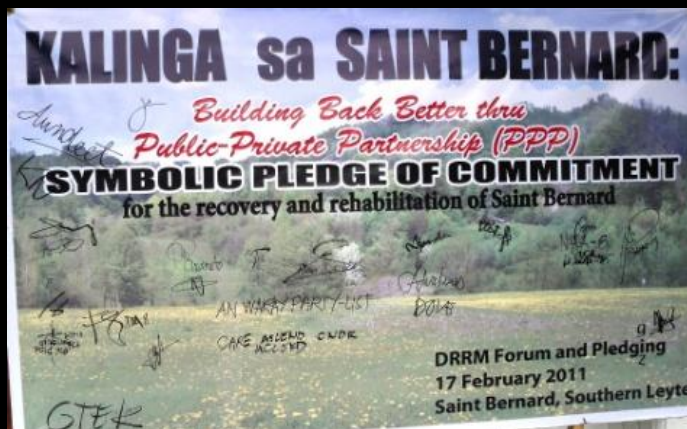
Upland reforestation in watershed area
Bamboo along riverbanks



Livelihood program: food facility projects



Creative strategy to raise funds for long-term recovery plan



Local DRRM Forum (17 February 2011)

LESSONS LEARNED:

- ✓ MULTI-SECTORAL PARTICIPATION
- ✓ “VOICE” OF THE MOST VULNERABLE
- ✓ LEAD ROLE OF LOCAL GOVERNMENTS
 - ✓ HORIZONTAL AND VERTICAL COORDINATION
- ✓ CREATIVITY IN RESOURCE MOBILIZATION
 - ✓ LEGAL AND INSTITUTIONAL SUPPORT
- ✓ COMMITMENT: PRACTICE MAKES PERFECT
 - ✓ POLITICAL WILL